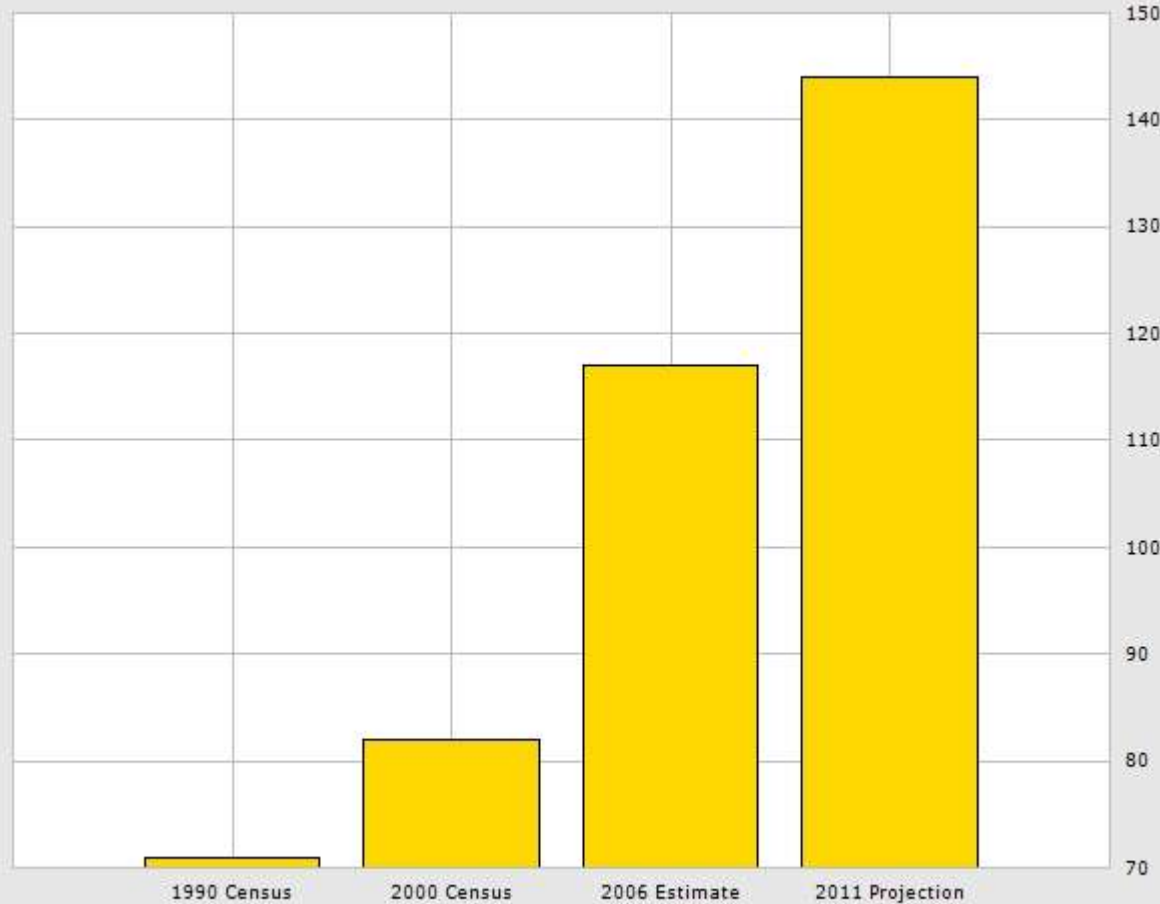


Concord Mills Blvd and Thunder Road

Population for 1 Mile Radius

8561 Concord Mills Blvd, Concord, NC 28027

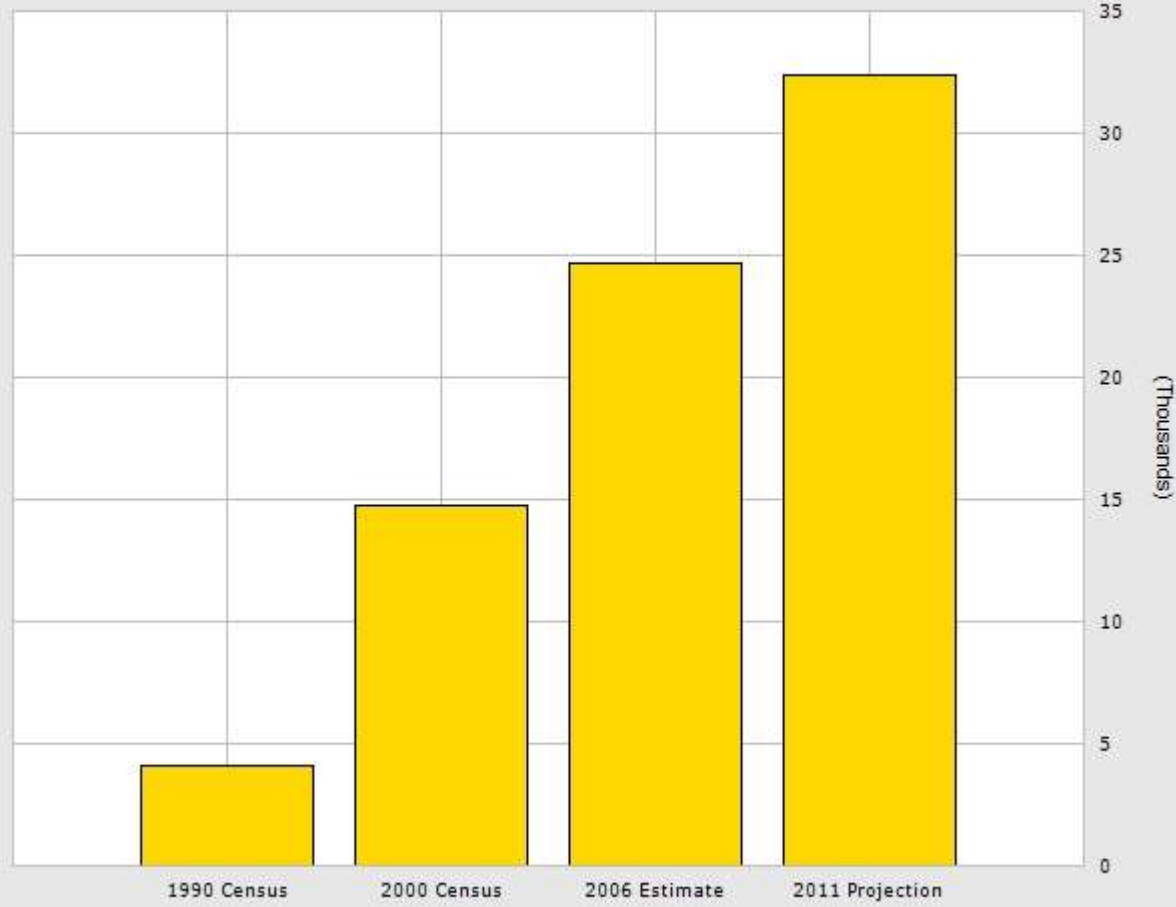


Population	1 Mile	3 Mile	5 Mile
2006 Total Population:	117	24,680	82,910
Pop Growth 2006-2011:	23.08%	31.03%	22.22%
Per Capita Income:	\$27,801	\$38,536	\$32,113
Average Age:	37.60	31.90	31.60
Households			
2006 Total Households:	47	8,898	29,385
HH Growth 2006-2011:	23.40%	30.93%	23.06%
Median Household Inc:	\$59,091	\$90,625	\$74,694
Avg Household Size:	2.48	2.77	2.70
Avg HH Vehicles:	2.30	2.00	2.00
Avg Travel Time - Wrk:	29 min	32 min	29 min
Housing			
Median Housing Value:	\$162,500	\$209,651	\$182,755
Median Year Built:	1993	1999	1997

Concord Mills Blvd and Thunder Road

Population for 3 Mile Radius

8561 Concord Mills Blvd, Concord, NC 28027



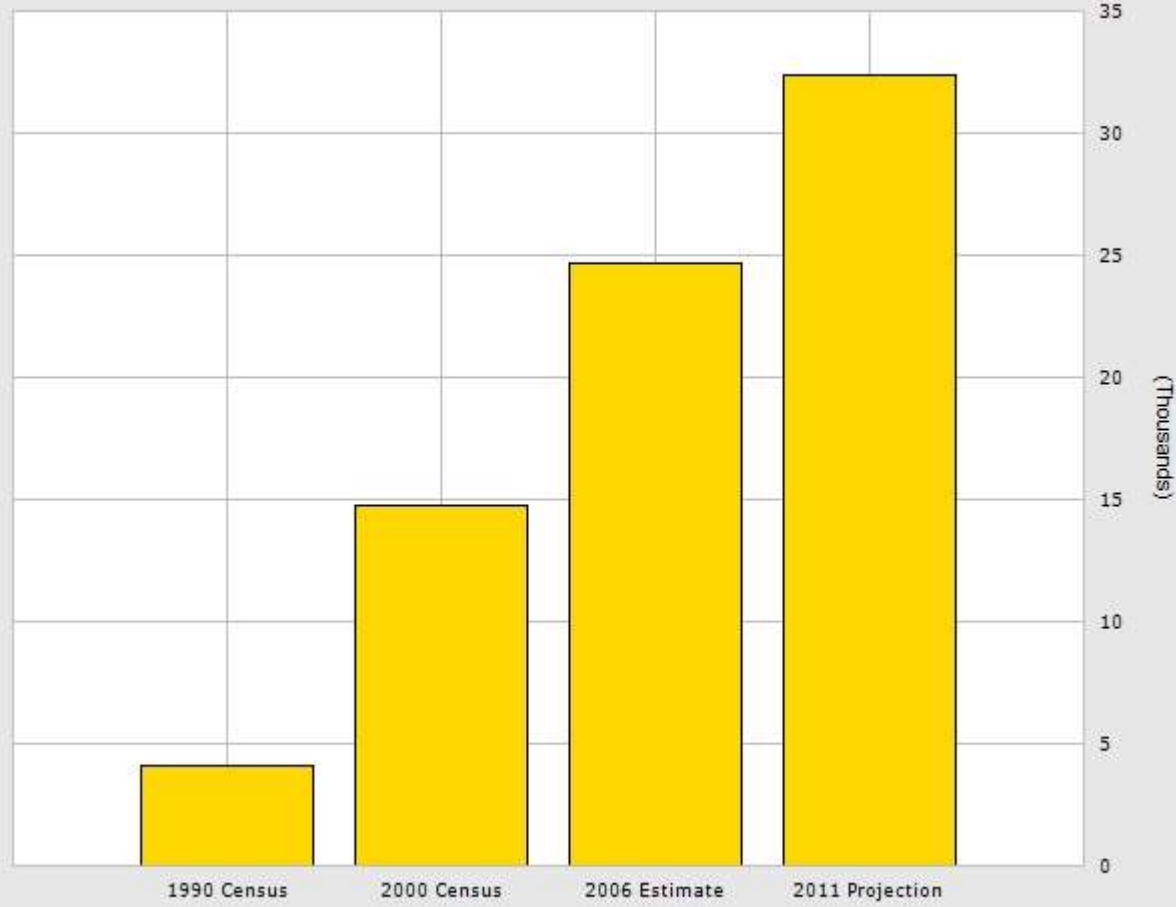
Population	1 Mile	3 Mile	5 Mile
2006 Total Population:	117	24,680	82,910
Pop Growth 2006-2011:	23.08%	31.03%	22.22%
Per Capita Income:	\$27,801	\$38,536	\$32,113
Average Age:	37.60	31.90	31.60
Households			
2006 Total Households:	47	8,898	29,385
HH Growth 2006-2011:	23.40%	30.93%	23.06%
Median Household Inc:	\$59,091	\$90,625	\$74,694
Avg Household Size:	2.48	2.77	2.70
Avg HH Vehicles:	2.30	2.00	2.00
Avg Travel Time - Wrk:	29 min	32 min	29 min
Housing			
Median Housing Value:	\$162,500	\$209,651	\$182,755
Median Year Built:	1993	1999	1997



Concord Mills Blvd and Thunder Road

Population for 3 Mile Radius

8561 Concord Mills Blvd, Concord, NC 28027



Population	1 Mile	3 Mile	5 Mile
2006 Total Population:	117	24,680	82,910
Pop Growth 2006-2011:	23.08%	31.03%	22.22%
Per Capita Income:	\$27,801	\$38,536	\$32,113
Average Age:	37.60	31.90	31.60
Households			
2006 Total Households:	47	8,898	29,385
HH Growth 2006-2011:	23.40%	30.93%	23.06%
Median Household Inc:	\$59,091	\$90,625	\$74,694
Avg Household Size:	2.48	2.77	2.70
Avg HH Vehicles:	2.30	2.00	2.00
Avg Travel Time - Wrk:	29 min	32 min	29 min
Housing			
Median Housing Value:	\$162,500	\$209,651	\$182,755
Median Year Built:	1993	1999	1997

